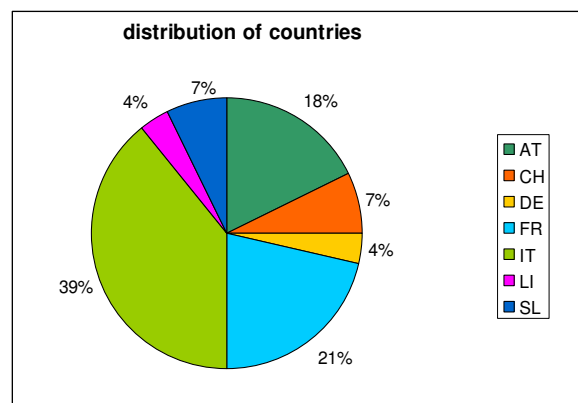


QUESTIONNAIRES ANALYSIS

Evaluation of ALPARC's activities and definition of the work programme priorities for 2011-2012

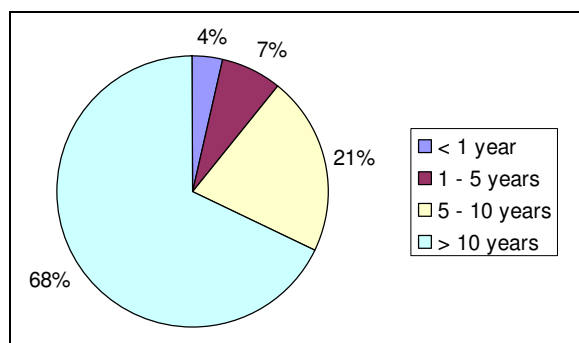
Context:

28 out of around 100 questionnaires distributed have been returned. They are divided among the countries as shown in the graph on the right.

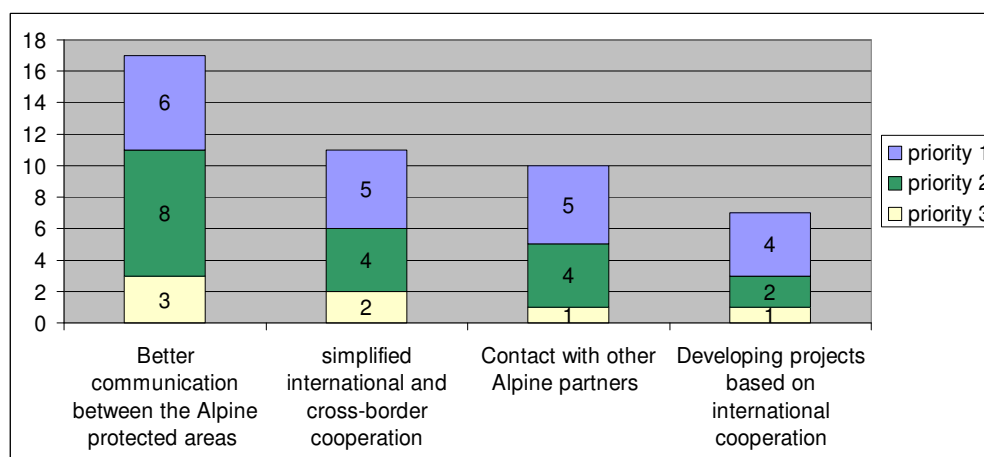


I. General information

1. How long has your protected area been involved in the network's activities?

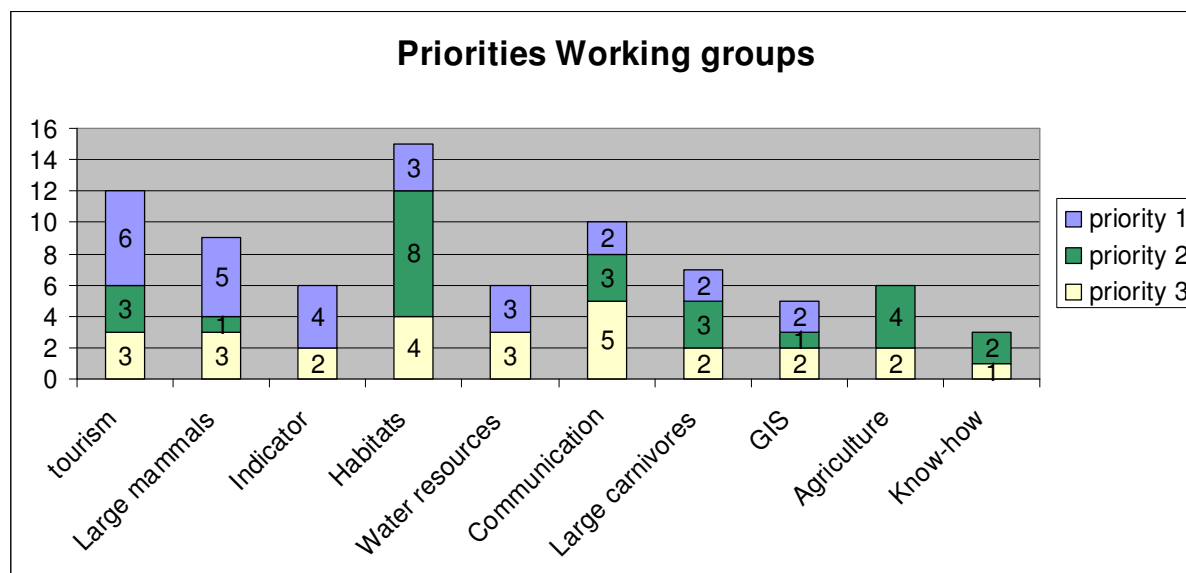


2. How have ALPARC's activities helped to improve protected area management for you? *(If you select more than two answers, please indicate their significance on a scale of 1, most important, to 9, least important.)*

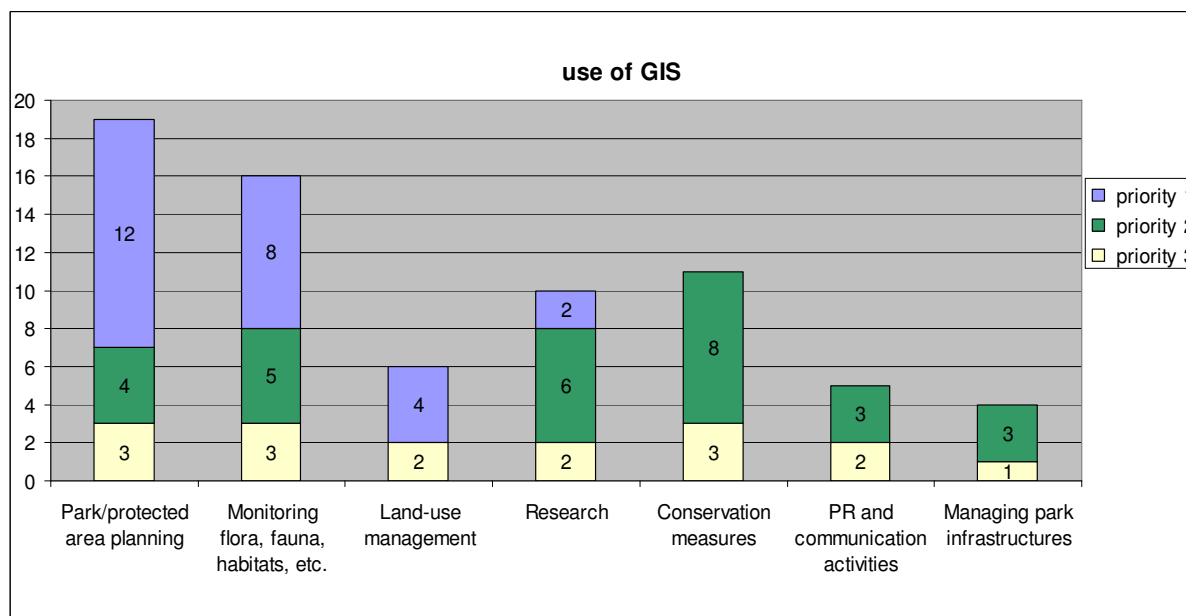


II. Thematic network

1. Classify the working groups listed below regarding their importance for your protected area (from 1, most important, to 10, least important)

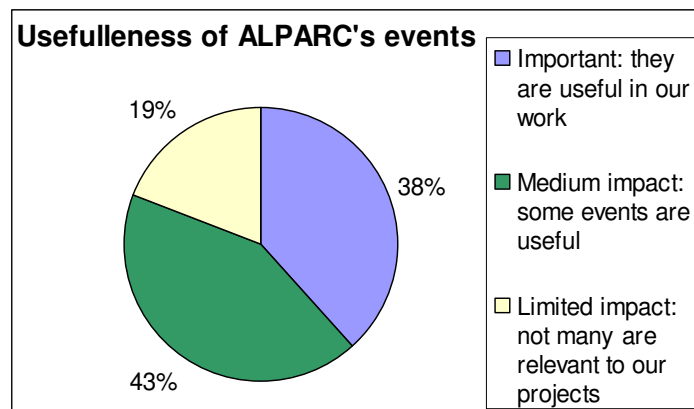


2. What do you need/use the Geographic Information System (GIS) for?
(If you select more than two answers, please indicate their significance on a scale of 1, most important, to 9, least important.)



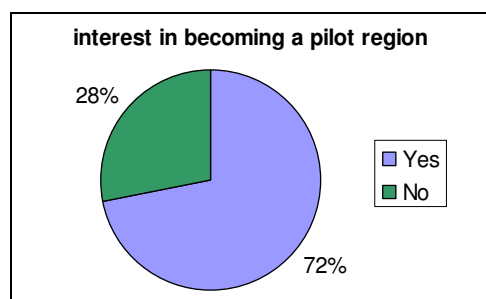
4. To what extent are the events organised by ALPARC beneficial for your day-to-day work in the protected area?

(Examples include the international conference "Is the Alpine ecological network a solution for preserving biodiversity in the context of climate change?"; GIS workshop; workshops and field trips on a range of topics)

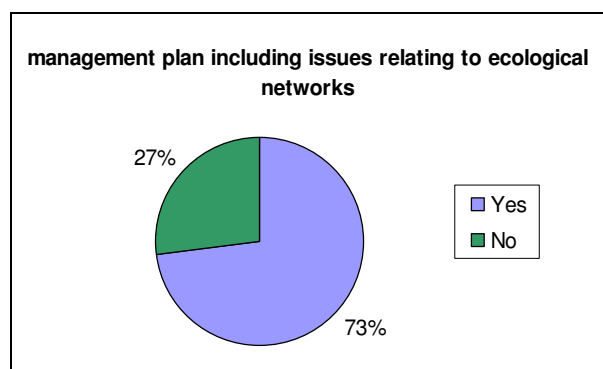


III. Ecological network

2. A number of pilot regions are currently taking part in ECONNECT, the Ecological Continuum Project and the Alpine Convention Ecological Network Platform. Would you be interested in becoming a pilot region in conjunction with a neighbouring protected area for future projects?

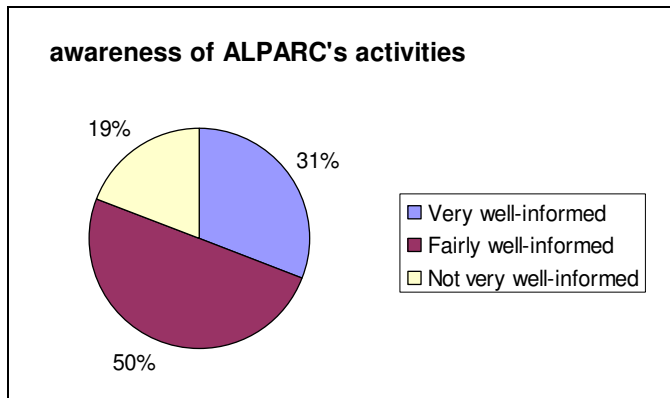


3. Does your protected area's management plan include issues relating to ecological networks or ecological connectivity? (Charter, management plan, etc.)

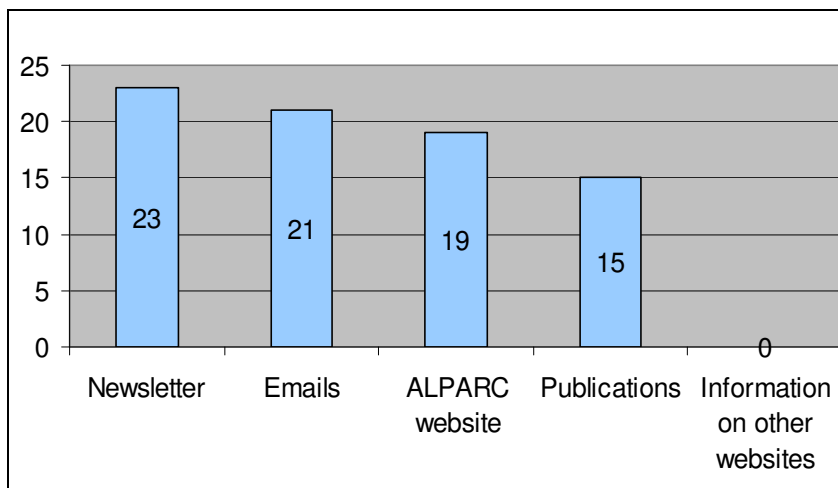


IV. Communication

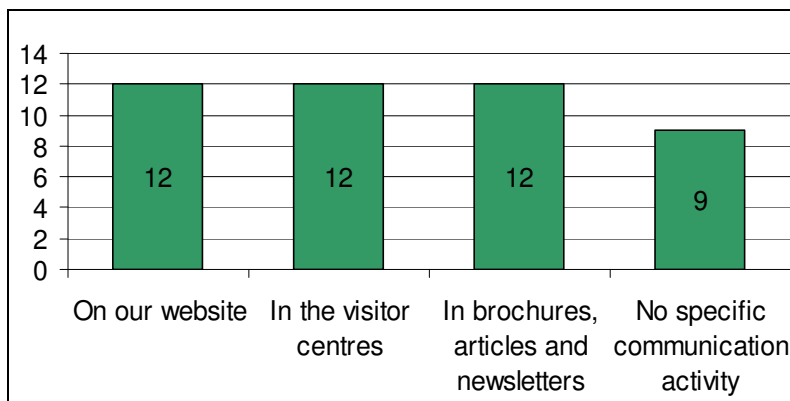
1. How would you rate your awareness of ALPARC's activities?



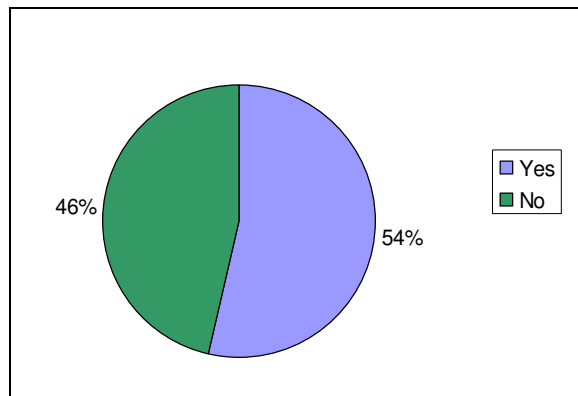
Where does your information come from?



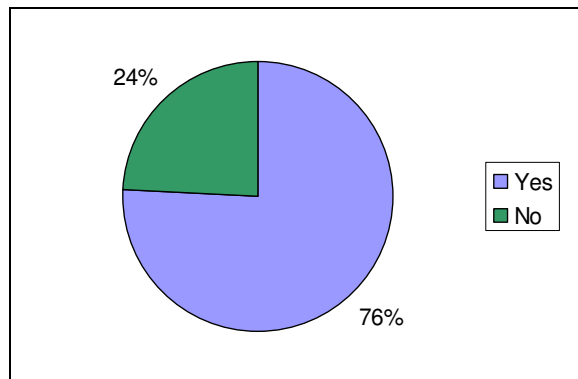
3. How does your protected area provide information about ALPARC?



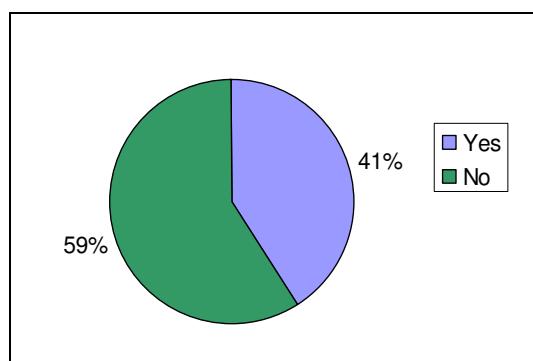
4. Does your website display the ALPARC logo and contain a link to the ALPARC website?



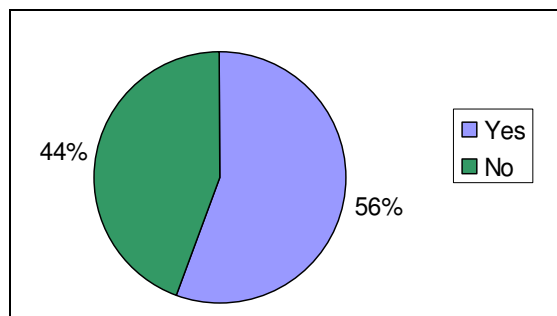
7. Are you familiar with the ViViAlp tool (virtual visit of the Alpine protected areas)?



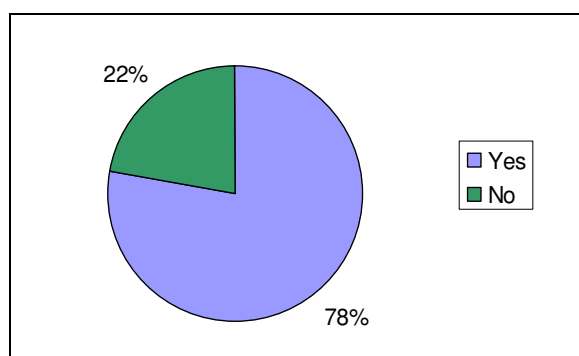
8. Has the ViViAlp tool been installed in your protected area?



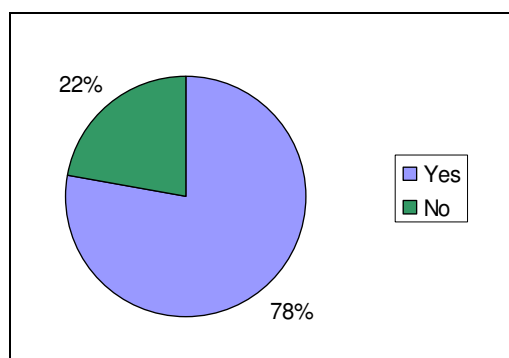
9. Did you know that there is a mobile ViViAlp station?



10. Are you familiar with the ALPARC travelling exhibitions (Return of Wilderness and Mythical mountains)?



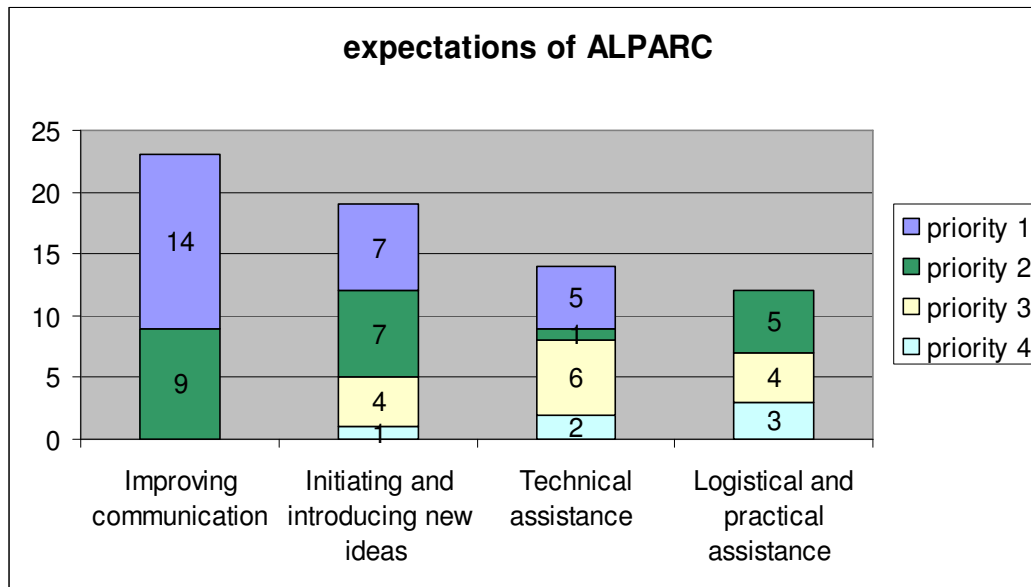
11. Are you familiar with the range of Alpine protected areas postcards?



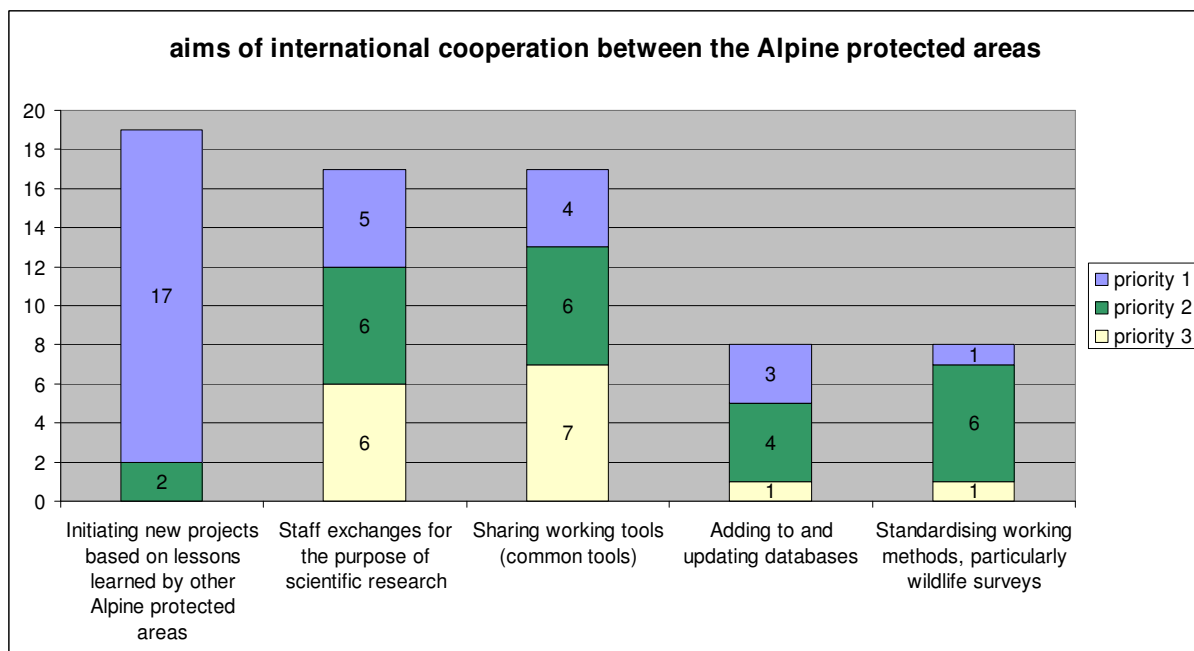
V. Looking ahead

1. What do you expect from ALPARC?

(If you select more than two answers, please indicate their significance on a scale of 1, most important, to 4, least important.)



2. What do you expect international cooperation between the Alpine protected areas to achieve? (If you select more than two answers, please indicate their significance on a scale of 1, most important, to 5, least important.)



4. What priorities do you think should be factored into the next ALPARC two-year work program (2011/2012)? *(Please give at least three priorities)*

